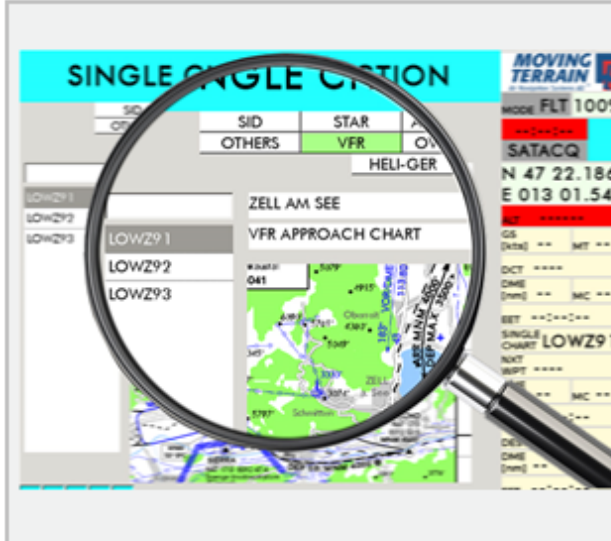


## 10 PROs of the MT-VisionAir X system

**Same menu navigation as  
MT-VisionAir III system**

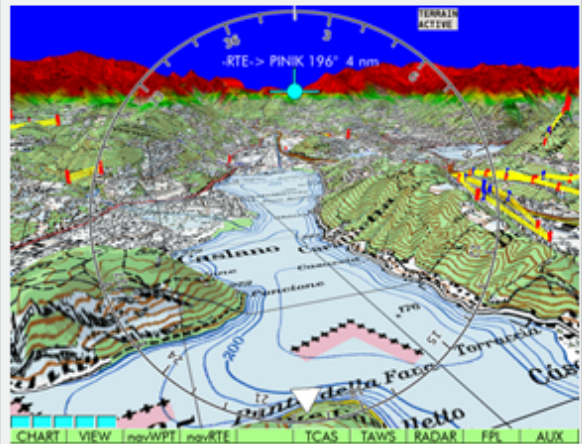


**Brilliant screen  
MT-Relief Dynamics**

- 2,5 times more luminance compared to the MT-VisionAir III system

- brilliant clearness of display even in direct sunlight

- 3D navigation (MT-Relief Dynamics)



**DO160 certified:  
MT-VisionAir X System & ....**


**....Easy Mount**



The MT-VisionAir X system is released and mounted at a fingertip

- see animation -

[http://www.moving-terrain.de/popup/video\\_easymount.html](http://www.moving-terrain.de/popup/video_easymount.html)



- identical size as the MT-VisionAir III system
- same cutout as the MT-VisionAir III system
- immediately ready for plug and play through converter plug.

## Completely self sustaining cockpit



### Battery operation ensures

- absolute redundancy in case of power failure
- all important cockpit functions remain obtained
- navigation that is independent of on-board network combined with flight attitude information via MT-EFIS
- change of batteries during operating mode

## SIRF IV technology

**Built in GPS without antenna:** together with **batteries** perfect for **mobile operation** without disturbing wires.



## No problems with sun and heat

### Highly efficient cooling system:

Compared to tablets - especially in high temperatures - **reliable functionality** is guaranteed.



## Update via USB...

...uncomplicated and high speed transfer. Removal of the MT-VisionAir X system is not even necessary if remote plugging is used.





## Embedded Charts



- approach charts (VFR / IFR) are embedded into the base chart
- aerodrome circuit / procedure immediately ready

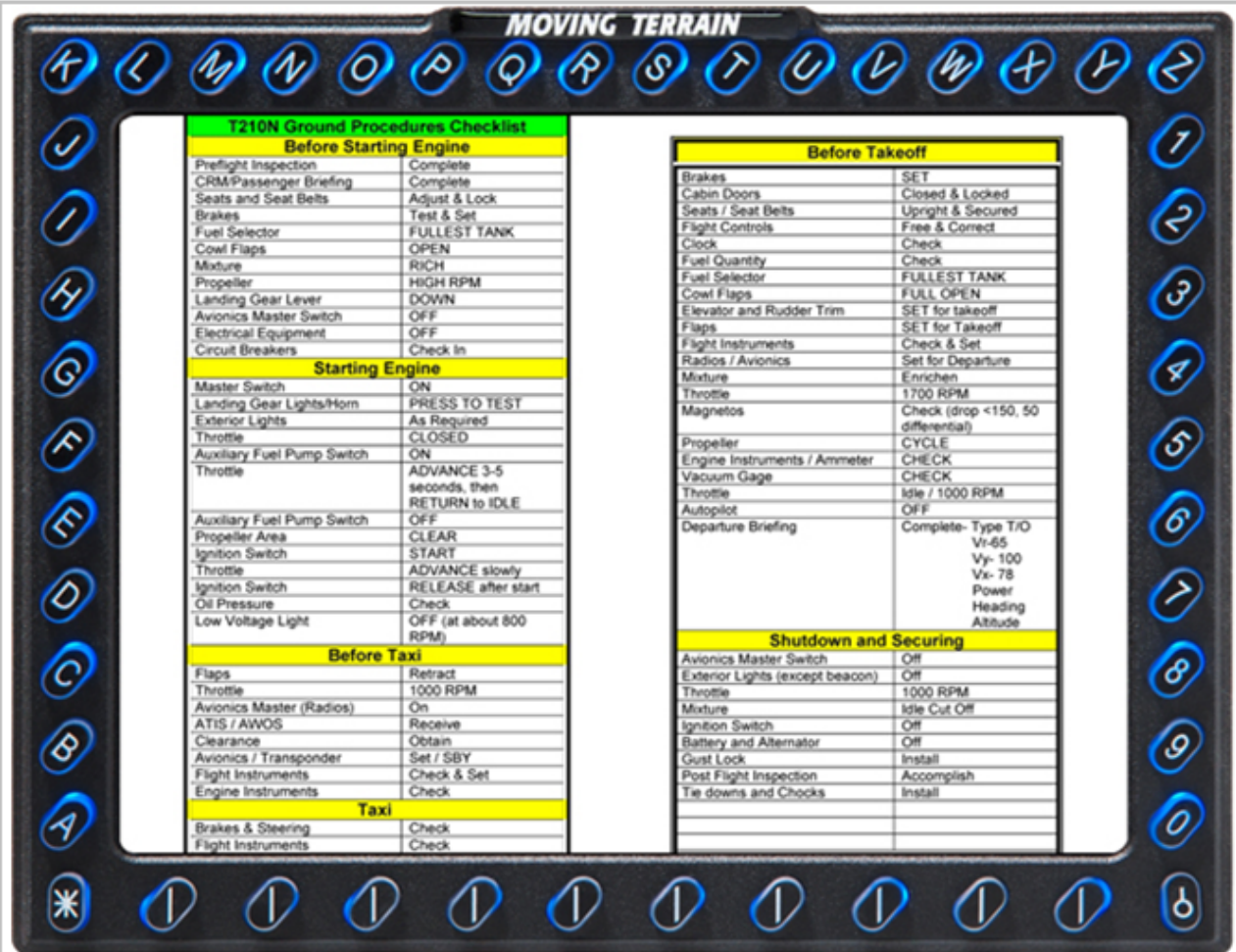


- scale is adapted automatically
- continuous display of the ACFT position on the moving map.

## pdf-Viewer

enables to carry:

- check lists
- manuals
- any individual documents



# MT-VisionAir III and X series, MT-Ultra - the ICAO July edition is available!

The up-to-date ICAO chart Europe 1:500.000 is available.

With the new software version a **significant improvement of the chart resolution** has been achieved, especially for large-scale charts (e.g. 1:500 000).

### The following countries are new:

Norway, Sweden, Northern Ireland and Scotland, BeNeLux, France, Austria, Poland.

The update can be ordered for 280,-- EUR net (for MT-Ultra 560,-- EUR net).

