

NEW Download your update from the net!

Updates were sent via surface mail on USB sticks in the past (updates for Swiss obstacle and NavData could be downloaded).

All updates can be downloaded effectively from next week:


- Software
- JeppView VFR/IFR approach charts
- DFS approach charts Germany
- ICAO Europe chart 1:500.000
- Obstacles Europe wide
- NavData
- etc.

Your benefits:

- they are immediately available, exactly when you need them
- no need to return USB sticks

MT-VisionAir series - the latest ICAO edition is available!

ICAO chart Europe 1:500.000 summer edition is available from now on (280,-- EUR net). Customers with subscription will receive the update automatically.



Order now!

Subscriptions for MT VisionAir series

VFR subscription with DFS approach charts Germany	VFR subscription without DFS approach charts Germany
- Europe ICAO 1:500.000	- Europe ICAO 1:500.000
- Nav data	- Nav data
- current software version (free of charge)	- current software version (free of charge)
- DFS approach charts	
price: 480,-- € net (571,20 € incl. VAT) available 2 x per year	price: 430,-- € net (511,70 € incl. VAT) available 2 x per year

Order a VFR subscription with 20% discount!

Discount valid until 31.08.2016

Police Aviation Conference - PAVCon 2016 in Oberschleissheim



we exhibited at
PAVCon 2016 in
Oberschleißheim / Germany
(Police Aviation Conference)




We appreciated to welcome numerous customers.

The visitors showed particular interest in products which fulfill the requirements for police / federal border guard helicopters.

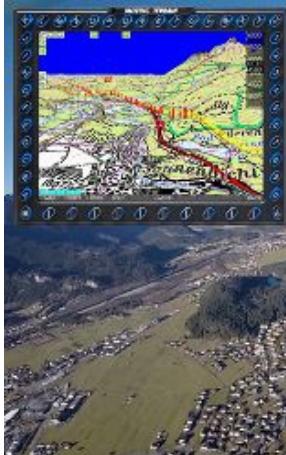
Please find a composition below:

Obstacles International

Wind turbines, power lines, masts, cable cars, towers etc. are a challenge for every operation - both in poor visibility and in strong sunlight reflections. Moving Terrain MFD's depict **obstacles Europe-wide** with **coloured icons** over the chart – in **2D** or **3D**.



The MT VisionAir X suits exactly with the view from the cockpit Coverage



MT Terrain EFIS: international and cross-border

Operation in unknown terrain or approach to unknown terrain? Minor visibility? Get familiar with the terrain via MT Terrain EFIS! It will provide significant improvement of **position awareness & orientation in flight**. Decide yourself which chart shall be employed for 3D – **individual charts** can be integrated, too.




MT Terrain EFIS = 3D terrain + original aviation charts + display of flight attitude

Safe night landings: operating with cameras

Night operations with **Night Vision Goggles** are supported by a special trigger dimming at the MT VisionAir X

Enhanced Vision systems (e. g. Max-Viz and other infrared systems) turn night into day and help pilots see through smog, smoke, haze and light fog



MT MMS (Mission Management System)

Positioning and tracking via satellite communication: position data and messages are exchanged bidirectionally between HEMS dispatch center and helicopter / aircraft - via **Rescue Track®**. Standardized messages are displayed on and sent out from the MT-VisionAir X.



For more information call us: +49 (0)8376-9214-11 or send us an email: office@moving-terrain.de

With best regards
Your MT-Team

Moving Terrain AG | Air Navigation Systems | Sparenberg 1 | 87477 Sulzberg | Germany
www.moving-terrain.de | Tel. +49 (0) 8376 - 9214 - 11 | Fax +49 (0) 8376 - 9214 - 14

If you do not want to receive our newsletter any longer, please send an email to: sales@moving-terrain.de